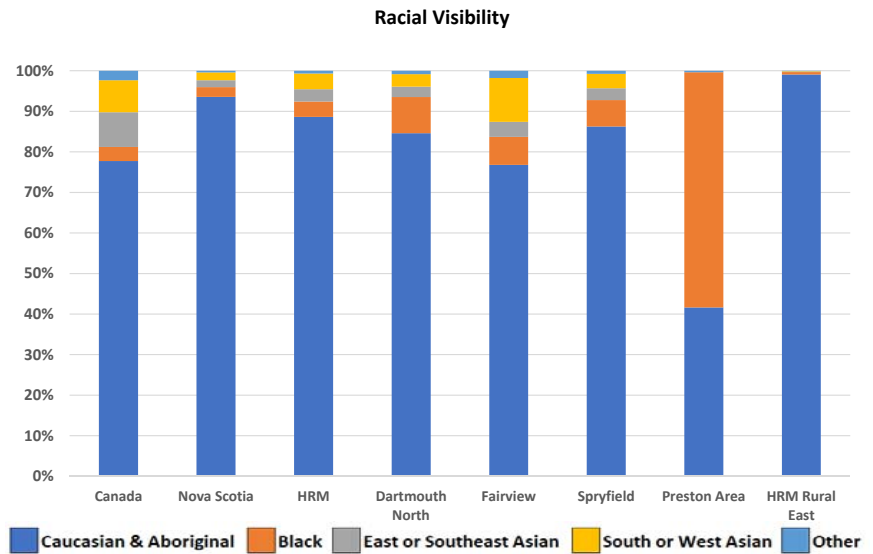
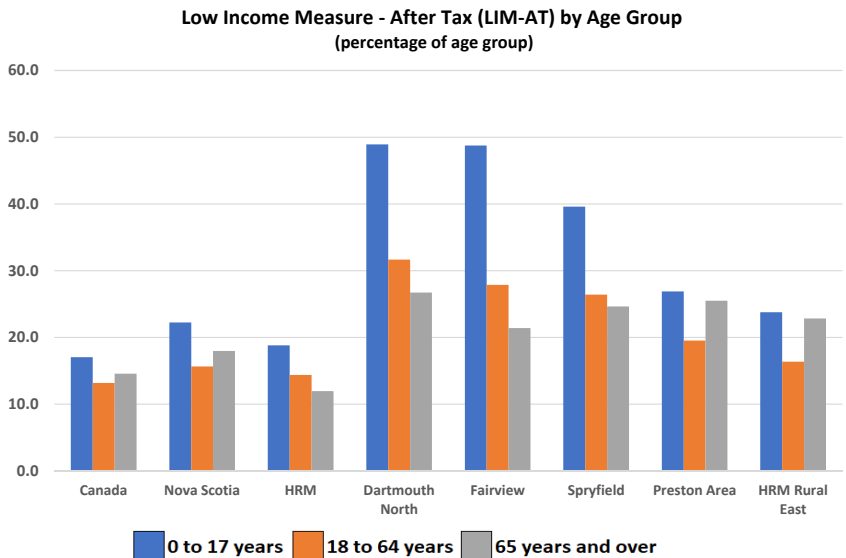
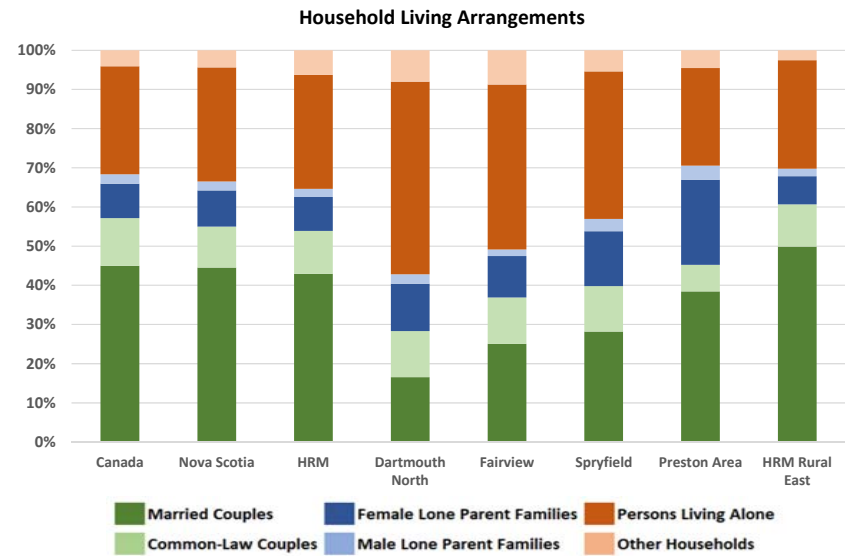
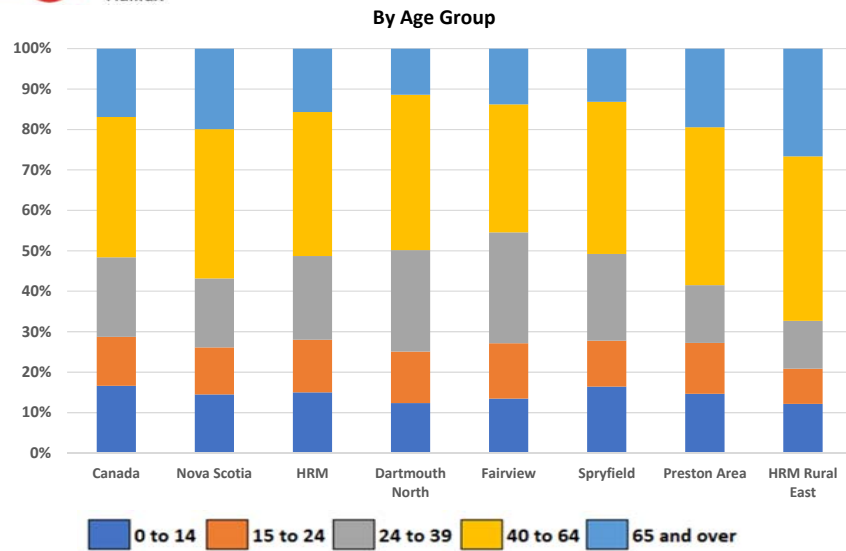
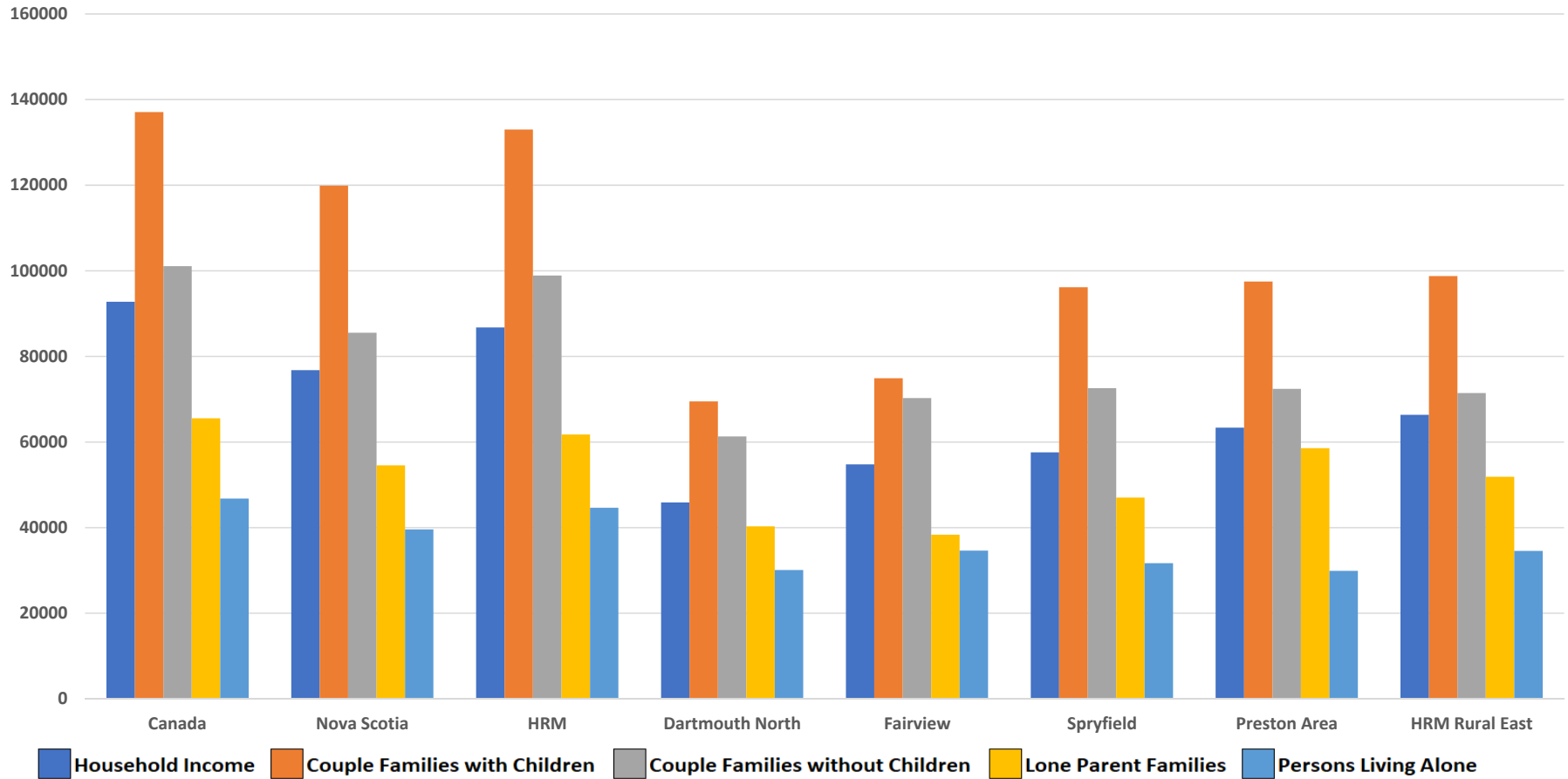


## 2016 Census of Population Demographics



Source  
Data modeled from Statistics Canada Census of Population  
98-401-X2016043  
98-401-X2016044  
As released November 29, 2017

## 2016 Census of Population Average Income - Before Tax



**Source**

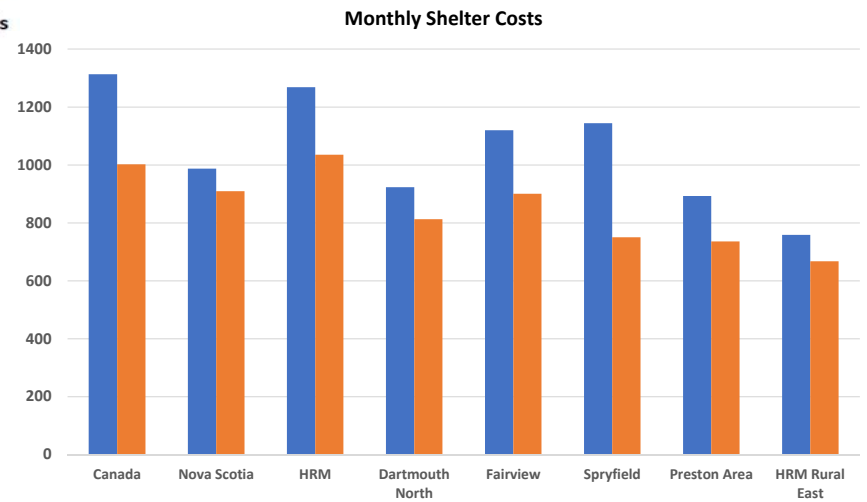
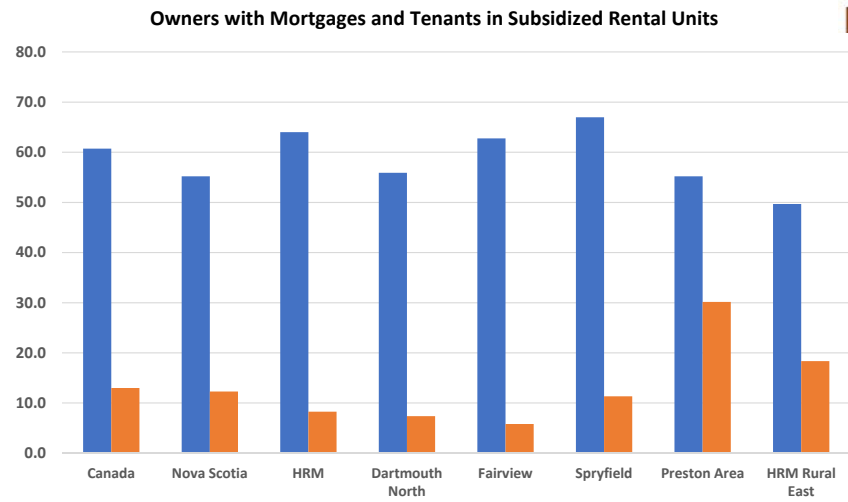
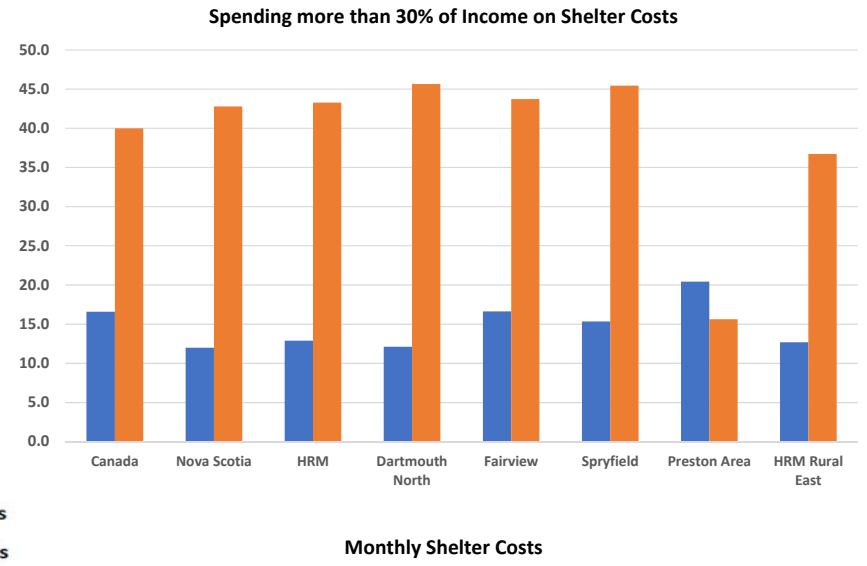
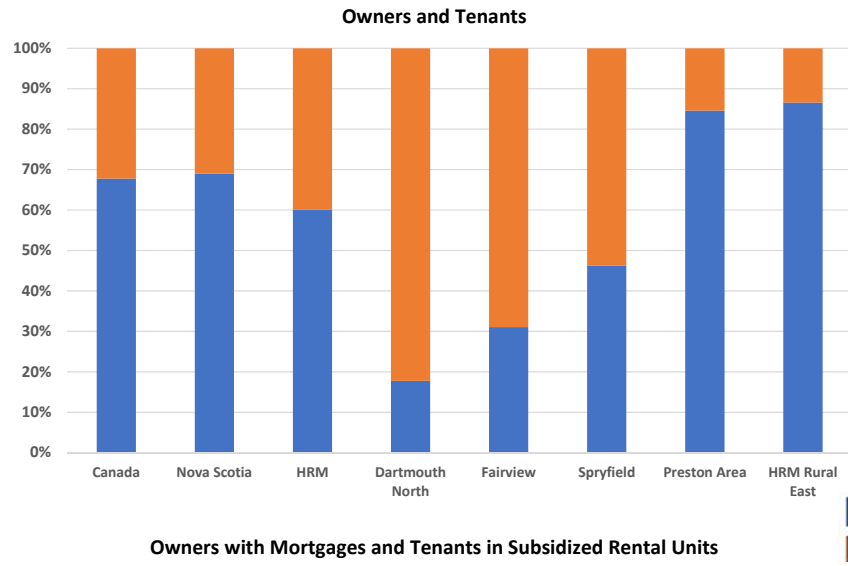
Data modeled from Statistics Canada Census of Population

98-401-X2016043

98-401-X2016044

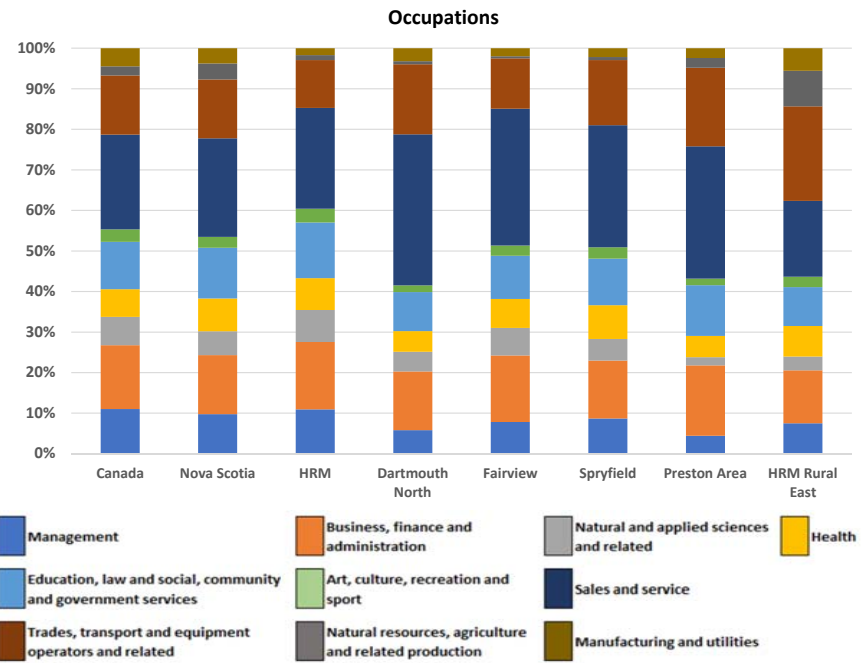
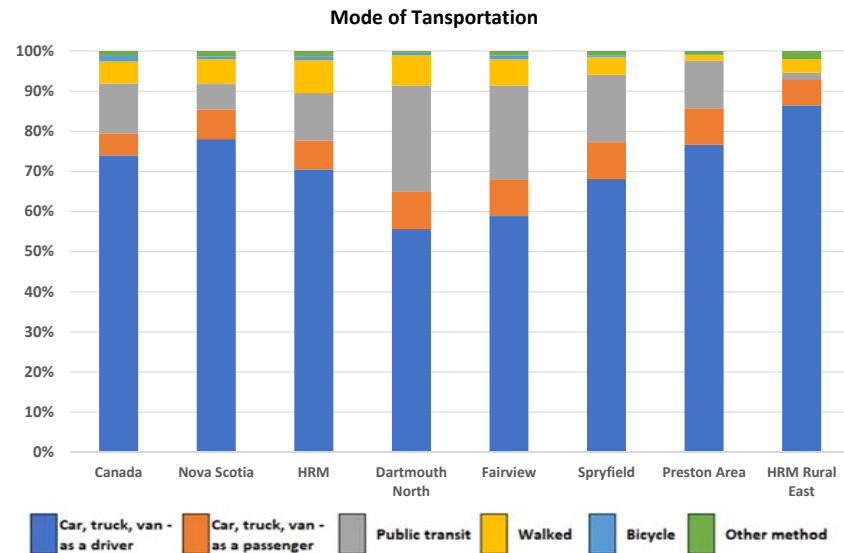
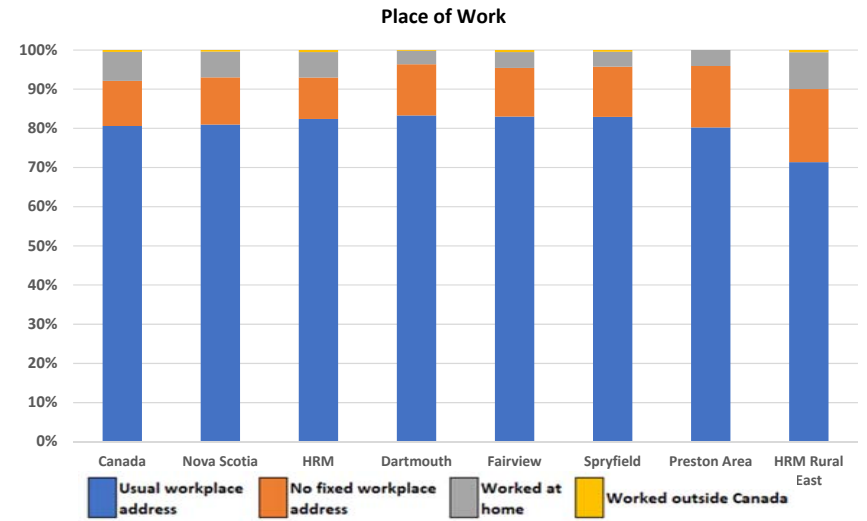
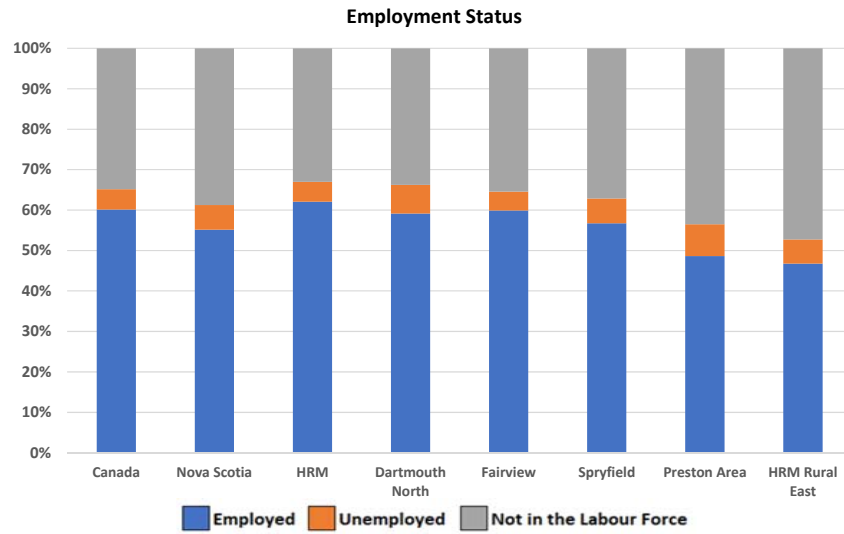
As released November 29, 2017

## 2016 Census of Population Owners and Tenants



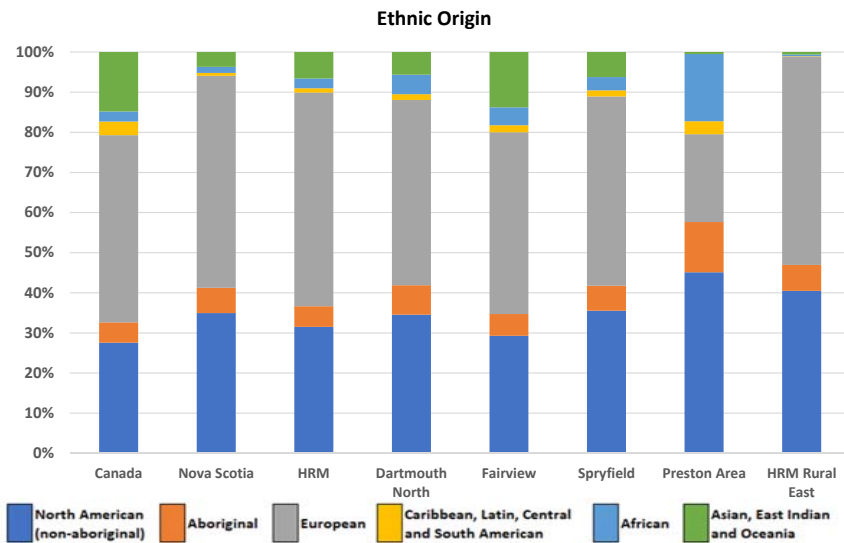
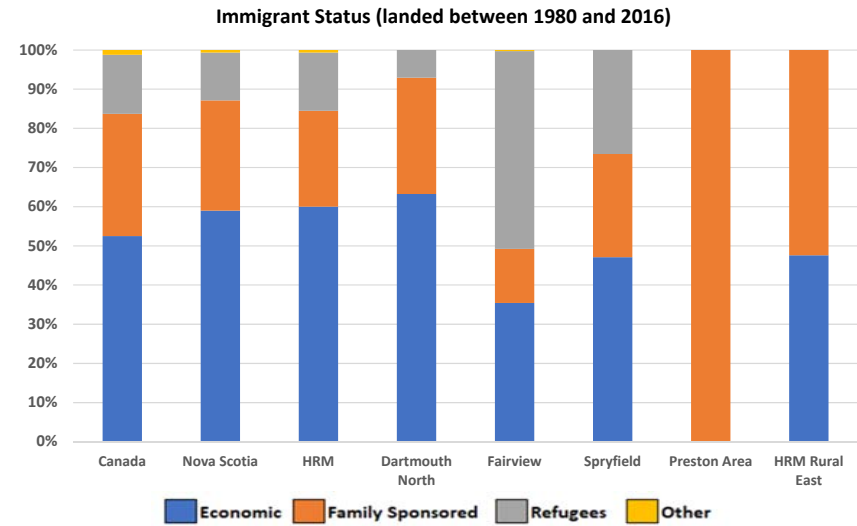
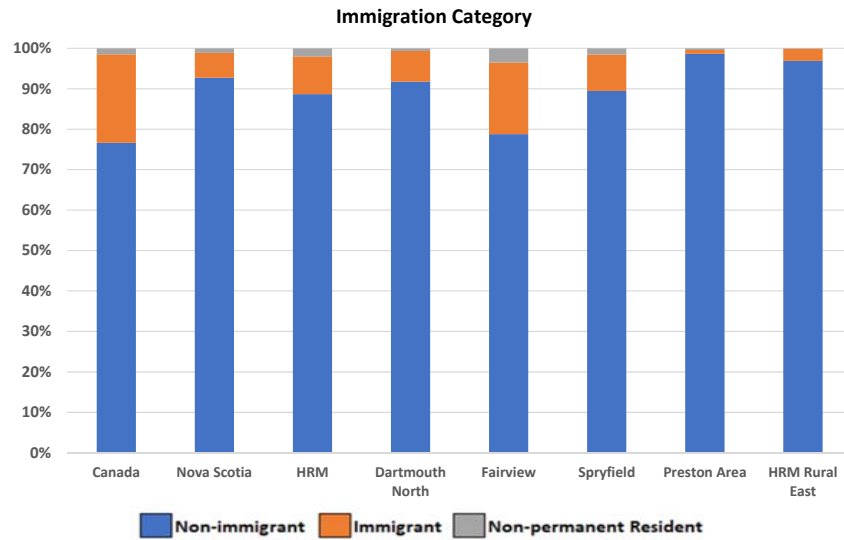
**Source**  
 Data modeled from Statistics Canada Census of Population  
 98-401-X2016043  
 98-401-X2016044  
 As released November 29, 2017

## 2016 Census of Population Labour Force



**Source**  
 Data modeled from Statistics Canada Census of Population  
 98-401-X2016043  
 98-401-X2016044  
 As released November 29, 2017

## 2016 Census of Population Immigration and Ethnic Origin



**Ethnic Origin** captures multiple response for individuals. For HRM, 397,630 people identified 519,005 origins. The chart on this page shows the percentage of responses of each origin compared to total responses. The table on page three of the Census Spotlight shows the ethnic origin as the percentage of the population that provided that response.

Preston Area includes North Preston, East Preston, Cherry Brook, Northern tip of Westphal, tiny bit of Lake Loon.  
HRM Rural East includes part of Musquodoboit Harbour, Meaghers Grant, East Petpeswick, Middle Musquodoboit and all points east of these.

**Source**  
Data modeled from Statistics Canada Census of Population  
98-401-X2016043  
98-401-X2016044  
As released November 29, 2017